


vorpat




Monitoring drones in your airspace

Company Presentation



What we do?

Drone monitoring solution to track both the drone and drone the operator




Who are we?

military-grade signal intelligence (SIGINT) and signal processing professionals



Achievements

Working with top tier clients such as NYPD, Israel Police, Deutsche Telekom, AT&T, Microsoft, Israel Ministry of Defense



Headquarters

Founded in 2016, headquartered in Tel Aviv, Israel

The Problem

This



Can
cause
this



No real-time, wide area and accurate
drone **monitoring systems**



Airports

1



London's Gatwick Airport reopens after drones force 33-hour shutdown

•BY
PST

DECEMBER 21, 2018 10:10 AM

BUSINESS
INSIDER

Flights headed for Newark airport had to be temporarily grounded after 2 drones were spotted flying nearby

Benjamin Zhang Jan. 22, 2019, 6:45 PM

Prisons

2



At least 300 drones spotted over Georgia prisons last year

Stadium

3



Super Bowl saw 54 drone incursions: Homeland Security

by Anna Giaritelli | April 10, 2019 12:46 PM



Mystery drone illegally flies over Fenway during Red Sox game

Published April 12

Military Bases

4

Flying a drone near a military base could mean jail time under Texas Senate bill

BY DAVID MONTGOMERY SPECIAL TO THE STAR-TELEGRAM
APRIL 17, 2019 06:19 PM, UPDATED APRIL 18, 2019 12:35 AM



As Gatwick grapples with drones, Canadian military eyes ways to drone-proof airspace

Flying spies, some tiny as insects, 'can pose real and significant threats to military operations'

December 22, 2018

Border

5



U.S. DEA: Border Wall or No, Drone Drug Smuggling Likely to Increase

By Frank Wolfe | January 10, 2019

Troops

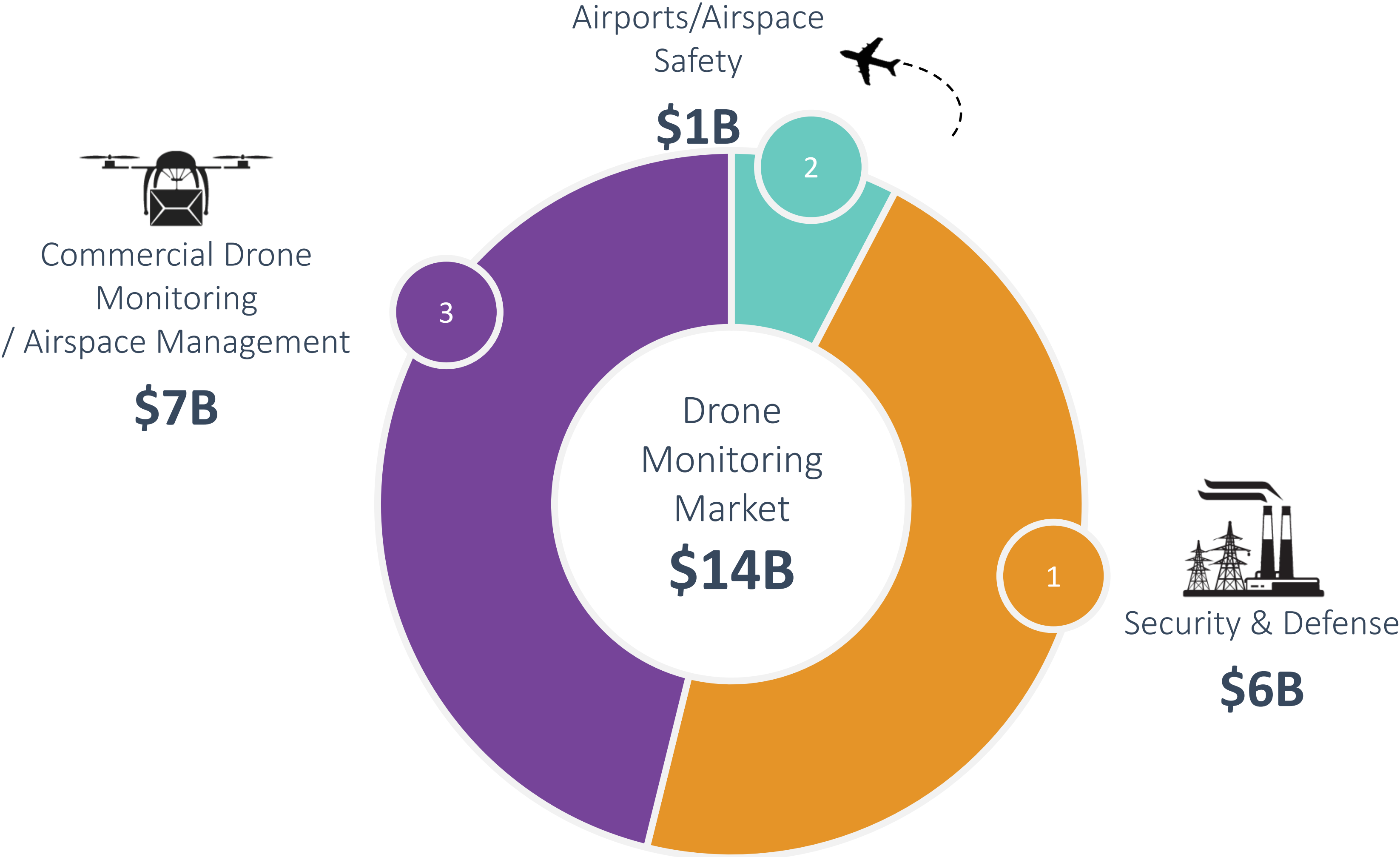
6



28, 2019, 03:02am

Iranian Drone Shown Monitoring U.S. Warships, As U.S. Seeks To Deter 'Threat of Iran'

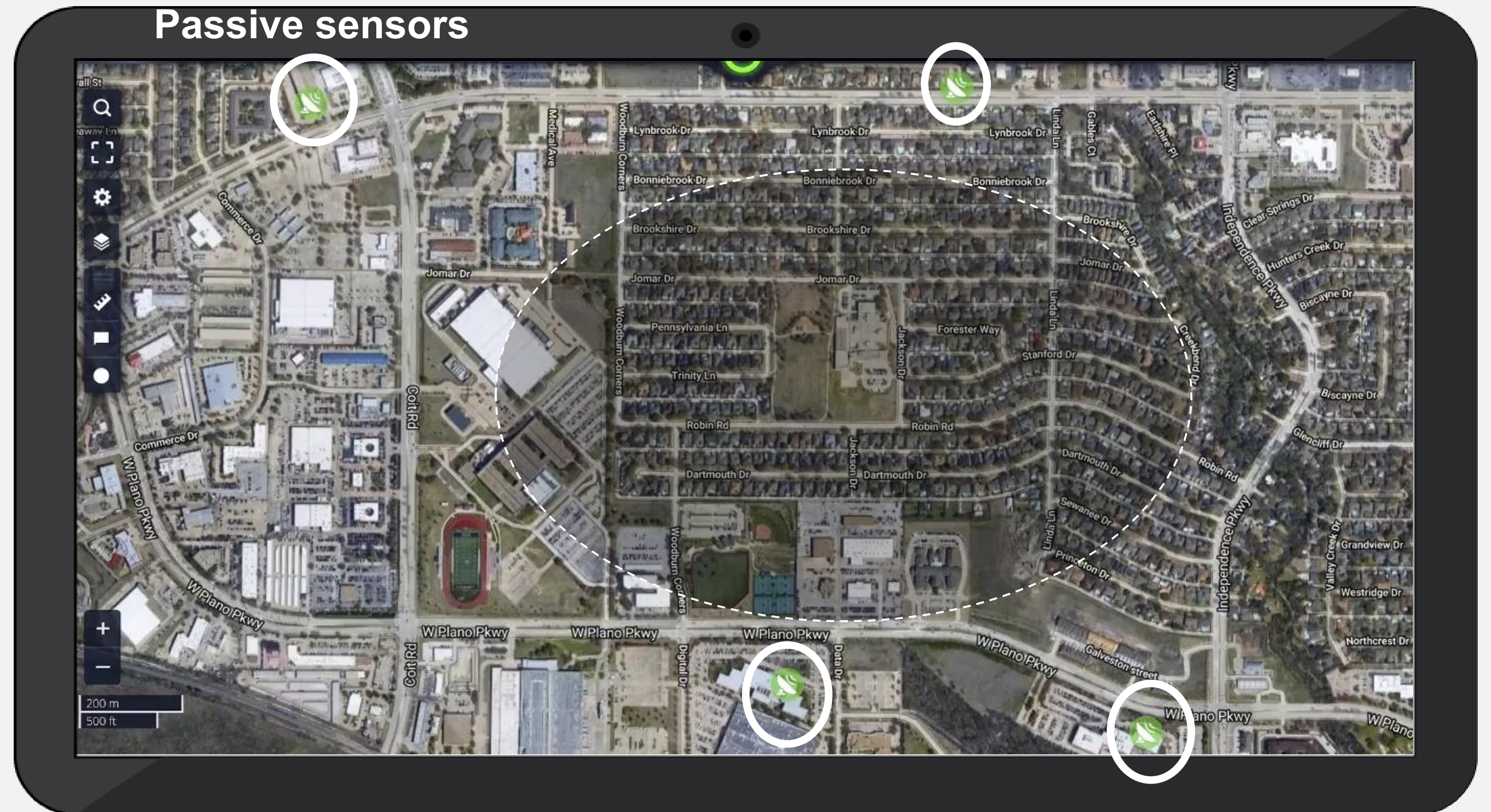
Annual US Market Opportunity by 2023



Sources:
Goldman Sacks (<http://www.goldmansachs.com/our-thinking/technology-driving-innovation/drones/>), PWC (<https://www.pwc.pl/pl/pdf/clarity-from-above-pwc.pdf>), Ark Invest- <https://ark-invest.com/research/drone-delivery-amazon>, Embry Riddle (<https://news.erau.edu/edu/--/media/files/news/forecast-commercial-uas-package-delivery-market.pdf?la=en>), Bank of America (<https://www.bofaml.com/content/dam/boamlimages/documents/PDFs/robotics-and-ai-condensed-primer.pdf>)

Vorpal's Solution

- Highly accurate and wide area drone monitoring solution
- Detect & track drones
- Find the operator
- Passive
- Full regulatory compliance
- Operational in dense urban



Tracking 4 simultaneous drones flying in Dallas, Texas

Success Stories



Jerusalem

24/7 deployment




Berlin

24/7 deployment



Singapore

Deployment for a local integrator



New York

Protecting the New York Marathon



New York

Protecting the Ball Drop at Times Square




Dallas

Demonstration with AT&T & Microsoft



Tel Aviv

Protecting the Eurovision contest





Munich

Deploying on Deutsche Telekom's infrastructure

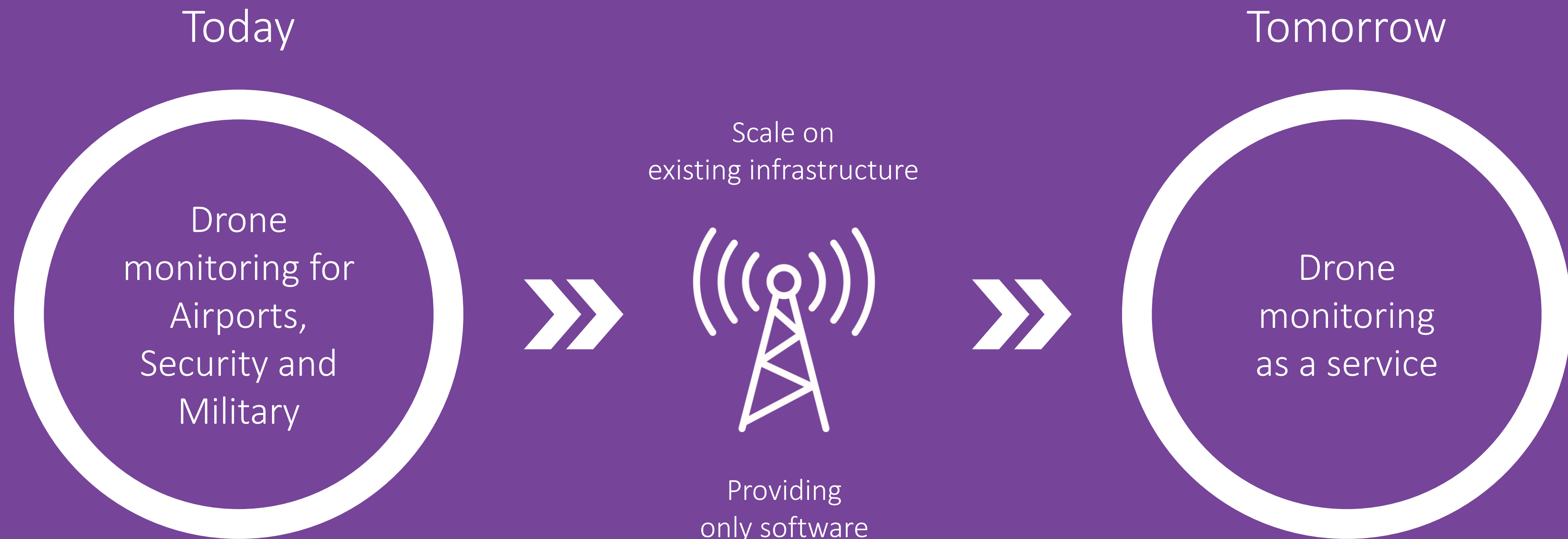


Deployments on existing infrastructure



Vorpal's Path

Sensing as a service



Scaling for City & State Coverage

Example of potential customers

Gay Pride Parade
(Police)



Cubs
Stadium



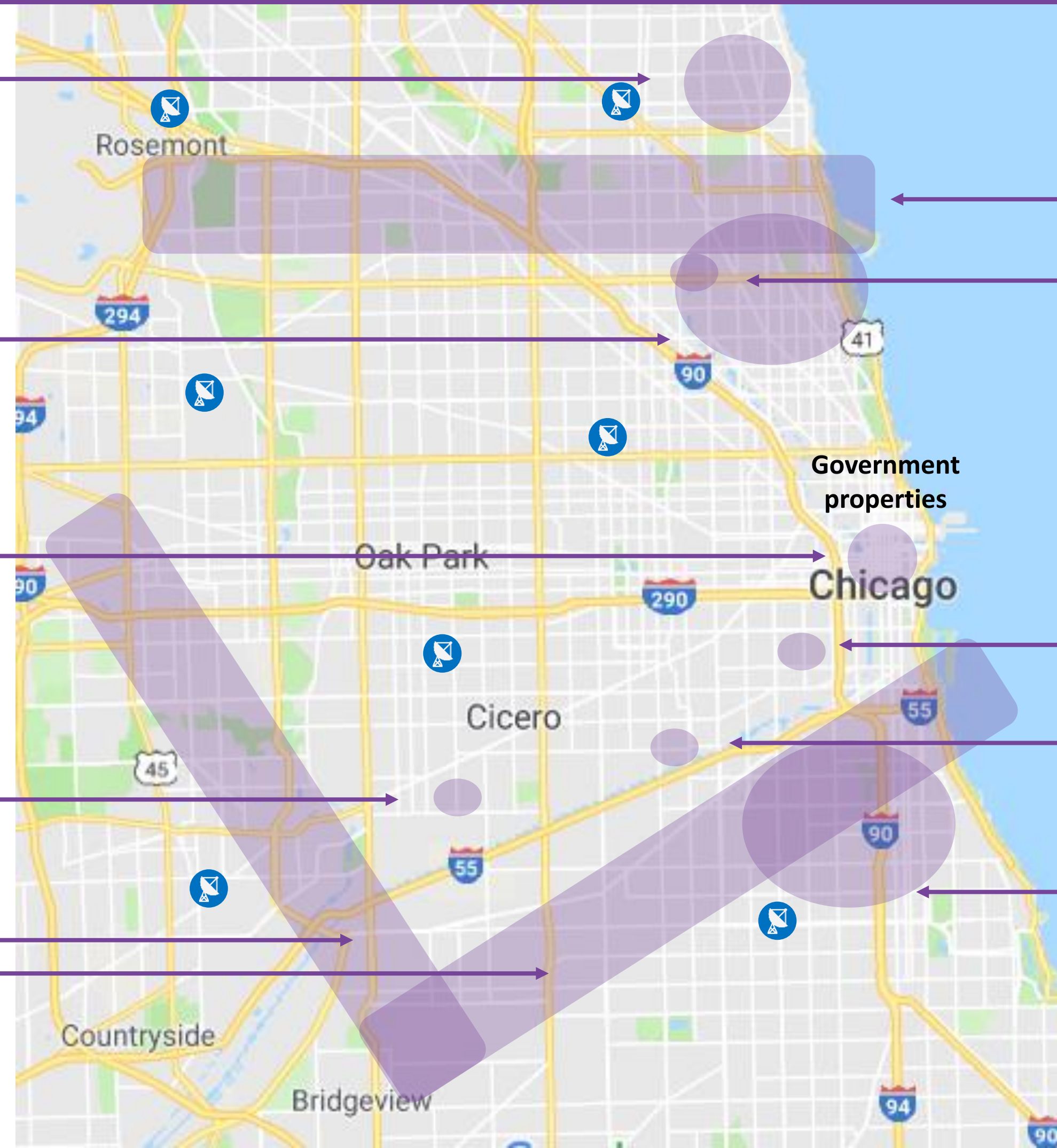
Secret service
building



Power generation




Midway Intl
air corridor



O'hare air
corridor



Marine
Corp facility



Chinese new year
parade (Police)



Cook
county jail



White sox



Future Potential Customers

Fail safe system and cyber security solution for commercial drone operations

Amazon drone



DHL drone



Construction drone



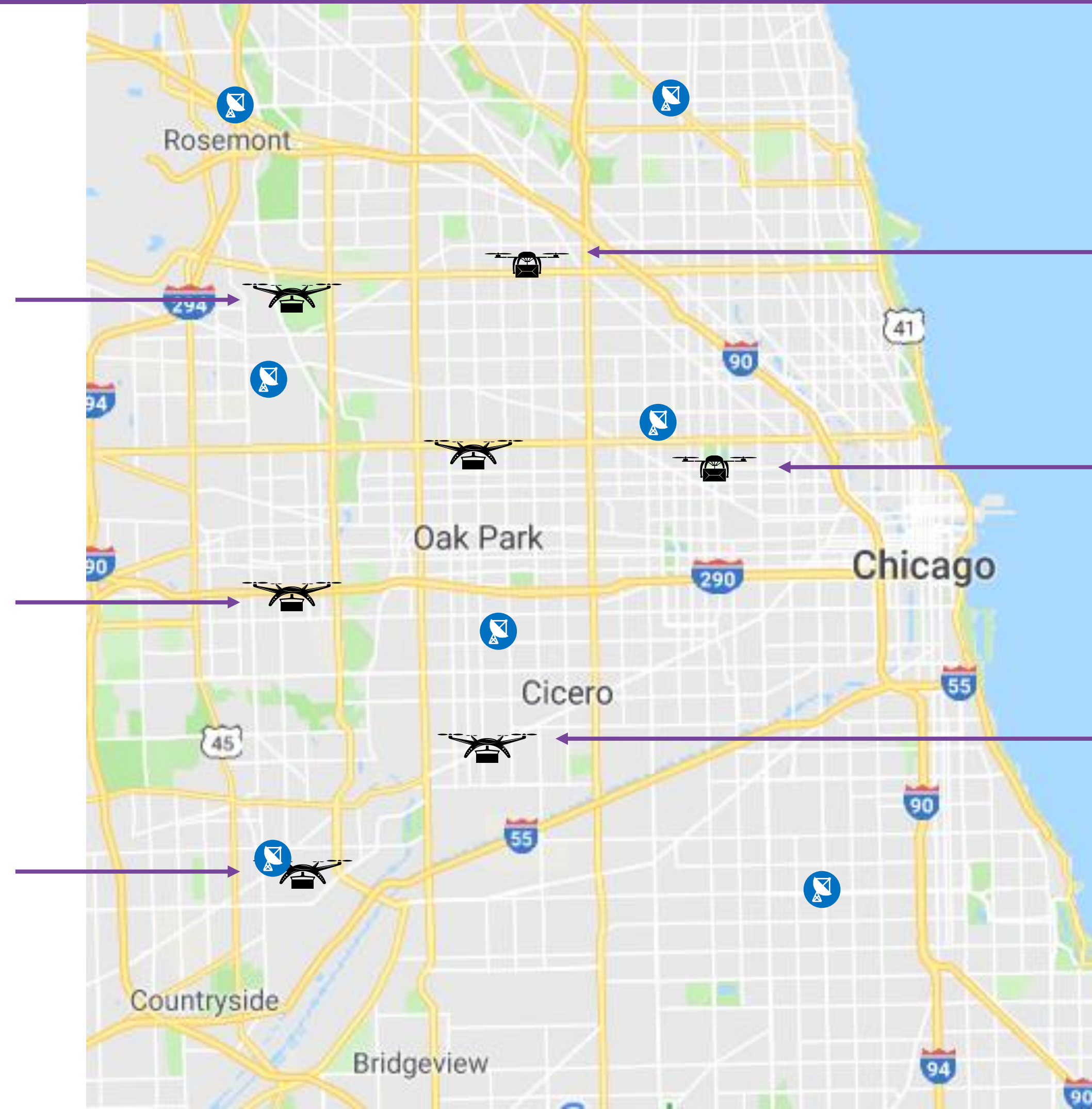
Police drone



Airbus Taxi Drone



Inspection drone



A map of a city, likely New York City, showing a grid of streets and a river. Several blue circular icons with white satellite symbols are placed across the map, indicating drone monitoring locations.

AT&T, Microsoft and Vorpal **Collaboration**

Exploring drone monitoring as a service



Enabling us to **track** thousands of drone **in real time**



Vorpal provides the **solution**. Microsoft and AT&T provide the **infrastructure**

AT&T, Microsoft and Vorpai

Microsoft Build 2019 Annual Event



“making sure that the air space with
drones is safe is such a critical need”


Satya Nadella - Microsoft CEO

Use case-scaling up on Existing Infrastructure

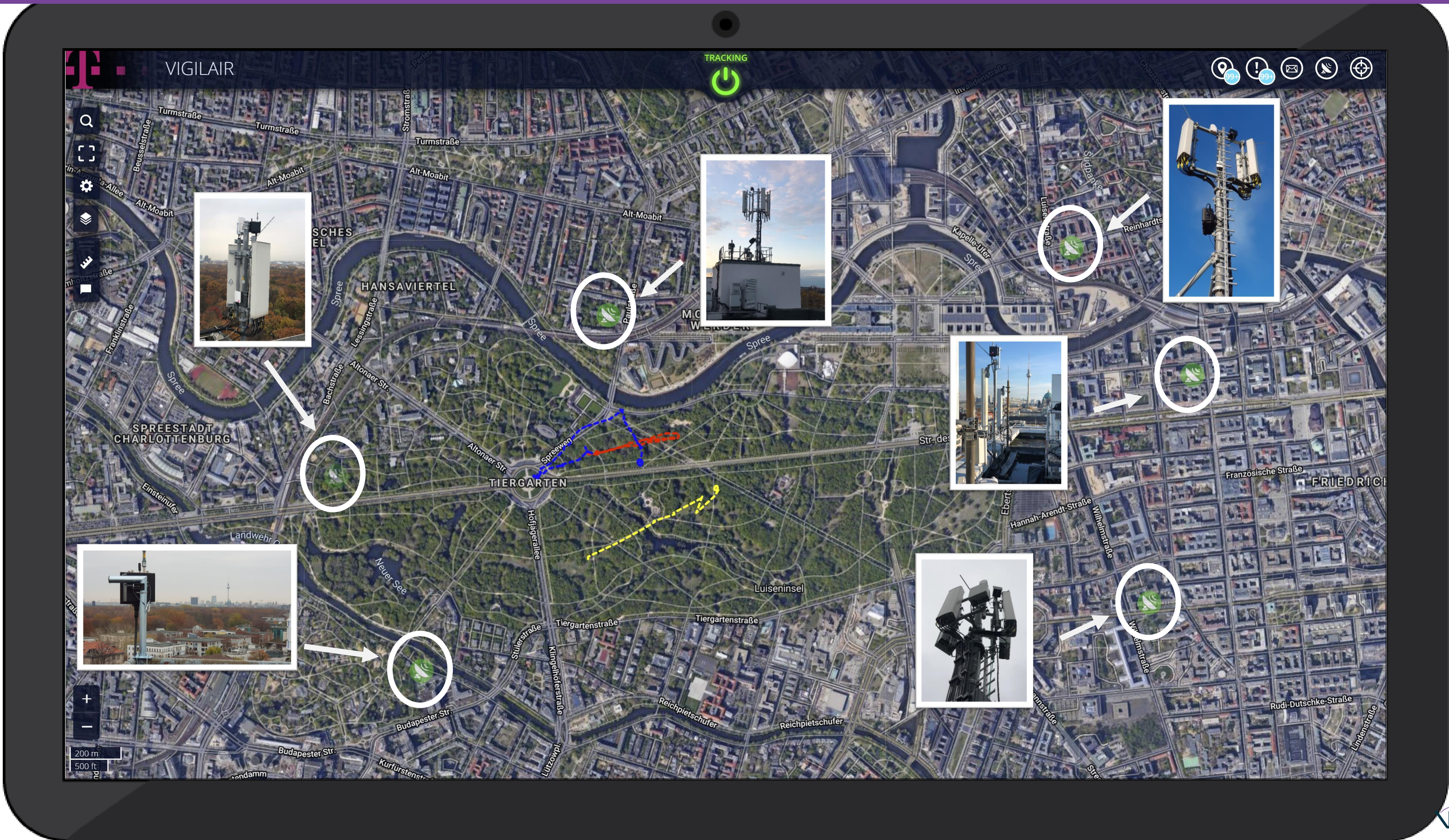


After testing the leading companies in the field, Deutsche Telekom chose Vorpal to deploy a full operational drone monitoring system in Berlin

Deployments on Deutsche Telekom infrastructure in Munich



Monitoring drone activity in Berlin



Catching drone operator for **Law Enforcement**




**Vorpal was chosen to protect
high profile events**

- Ball Drop event in Times Square on the New Years Eve
- The New York Marathon
- Halloween Parade on 6th Avenue


Deployment examples



Residential building



Empire State Building



Times Square

Apprehending a drone operator for the NYPD

Using Vorpals solution, the NYPD identified a rogue drone in real time and was able to apprehend the operator



Protecting the Eurovision Contest

Vorpal was chosen to **protect the largest global song Contest event**. Using Vorpal's drone monitoring solution the police were able to:

- Apprehend over **30 drone operators**
- Intercept over **100 drones flying** in the no-fly-zone
- Monitor over **200 drones** flying in Tel Aviv

Confiscated drones caught using Vorpal's solution



UTM (Unmanned Traffic Management) Fallbacks

Forbes

Hundreds Of U.S. Flights Canceled As GPS-Based Aircraft Navigation System Fails

Zak Doffman Contributor

McKinsey
& Company

For UTM to function, air-mobility solutions must be equipped with critical technologies, such as detect-and-avoid systems and navigational tools for environments where GPS does not function

By Tyler Duvall, Alastair Green, Meredith Langstaff, and Kayla Miele



Kittyhawk CEO Jon Hegranes said “Real-time authorization without real-time visibility, enforcement or compliance leaves more problems than solutions for commercial operators.”

By Nick Zazulia | May 3, 2018



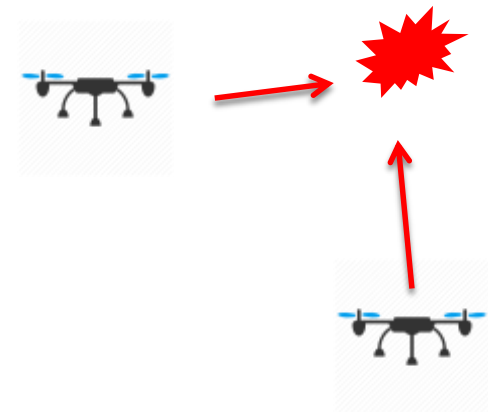
U.S. drone hijacked by GPS hack?

Unnamed Iranian engineer tells Christian Science Monitor that the sophisticated drone was forced to land by spoofing GPS coordinates.

BY STEVEN MUSIL | DECEMBER 15, 2011 11:05 PM PST

Vorpal for Commercial Drone Operations

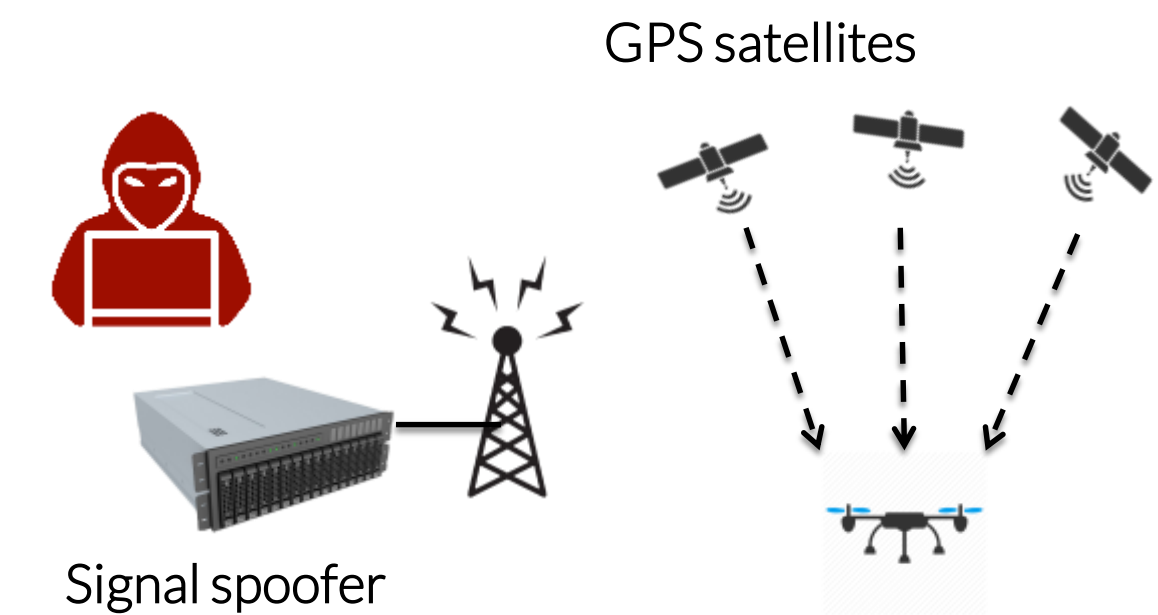
Fail safe system and cyber security solution



Monitoring both cooperative and non-cooperative drones



Independent and Reliable Positioning
(GPS fallback solution)



Immune to GPS hacking,
jamming or spoofing



Enable law enforcement to
geolocate rogue drone operators

Vorpal's Path

Phase I

Wide area coverage
customers

Industrial companies
& Airports

Phase II

Multitenant
(covering multiple
customers over the
same deployed
hardware)

SaaS- City wide
coverage

Phase III

National
airspace

Assisting commercial
drone operators